

Instrument setting out terms of Easements or Profits à Prendre intended to be created or released and of Restrictions on the Use of Land or Positive Covenants intended to be created pursuant to Section 88B Conveyancing Act 1919.

Plan: DP1244445

Plan of Subdivision of Lot 793 DP1233055 and Restriction over Lot 794 DP1233055 covered by Subdivision Certificate No. 18035

Full name and address of the owner of the land:

BD NSW (MR) PROJECT O007 Pty. Ltd.
 Level 7
 100 Edward Street
 BRISBANE 4000


(Sheet 1 of 9 Sheets)

Part 1 (Creation)

Number of item shown in the intention panel on the plan	Identity of easement, profit à prendre, restriction or positive covenant to be created and referred to in the plan	Burdened lot(s) or parcel(s):	Benefited lots(s), road(s), bodies or Prescribed Authorities:
1.	Positive Covenant	800-806 incl	Hawkesbury Council
2.	Restriction on the Use of Land	each lot	every other lot
3.	Positive Covenant	800-806 incl	Hawkesbury Council
4.	Restriction on the Use of Land POSITIVE COVENANT	800-806incl	Hawkesbury Council
5.	Restriction on the Use of Land	each lot	every other lot
6.	Restriction on the Use of Land	800-806 incl	Hawkesbury Council
7.	Restriction on the Use of Land 2 wide (R3)	Pl. 794/1233055	800-806 incl



 Authorised person BD NSW (MR) PROJECT



 Authorised Person
 Hawkesbury Council

Plan: **DP1244445**

Plan of Subdivision of Lot 793 DP1233055
and Restriction over Lot 794 DP1233055
covered by Subdivision Certificate No. 18035

**Full name and address
of the owner of the land:**

BD NSW (MR) PROJECT O007 Pty. Ltd.
Level 7
100 Edward Street
BRISBANE 4000

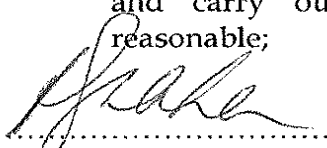
(Sheet 2 of 9 Sheets)


Part 2 (Terms)

1. Terms of Positive Covenant numbered one in the abovementioned plan

The owners of the lots burdened covenant with Hawkesbury Council (**Council**) to maintain and repair the retaining wall on the burdened lots in accordance with the following terms and conditions:

- (a) each owner of a lot burdened will, at their cost, maintain and repair and keep the retaining wall maintained and repaired, so that the retaining wall functions in a safe and effective manner as determined by Council;
- (b) for the purpose of ensuring compliance with this covenant, Council may by its servants or agents at any reasonable time and upon giving an owner of a burdened lot not less than 2 days' notice (but at any time without notice in the case of an emergency), enter the land and view the state of construction, maintenance or repair of the retaining wall on the burdened lot and any works on the burdened lot;
- (c) by written notice Council may require each owner of a burdened lot to attend to any matter or carry out any work within such time as Council may require to ensure the proper and efficient performance of the retaining wall on that owner's burdened lot;
- (d) Section 88F(2)(a) of the Act will apply to any works performed under clause 8(c);
- (e) pursuant to section 88F(3) of the Act, Council has the following additional powers:
 - (i) in the event that an owner of a burdened lot fails to comply with the terms of any written notice issued by Council as set out in (c) above, Council or its authorised agents may enter that burdened lot with all necessary equipment and carry out any work which Council in its discretion considers reasonable;

.....

Authorised person BD NSW (MR) PROJECT

.....

Authorised Person
Hawkesbury Council

Plan: **DP1244445**

Plan of Subdivision of Lot 793 DP1233055
and Restriction over Lot 794 DP1233055
covered by Subdivision Certificate No. 18035

Full name and address
of the owner of the land:

BD NSW (MR) PROJECT O007 Pty. Ltd.
Level 7
100 Edward Street
BRISBANE 4000

(Sheet 3 of 9 Sheets)

Part 2 (Terms)

(ii) Council may recover from each owner of a burdened lot:

1. any expense reasonably incurred by Council in exercising its powers under clause 8(e)(i) in respect of that owner's lot. For the purposes of this clause 8(e)(ii)(1) such expense will include, without limitation:
 - i. reasonable wages for Council's employees engaged in effecting, supervising and administering the works ; and
 - ii. any costs reasonably incurred by Council in connection with the works;
2. legal costs on an indemnity basis for issuing any notice and for recovering any cost or expense (including any cost associated with registering a covenant charge on the relevant burdened lot pursuant to Section 88F of the Act or providing any certificate required pursuant to Section 88G of the Act or obtaining any injunction pursuant to Section 88H of the Act).

- (f) This covenant shall bind all persons who claim under the owners of the lots burdened as stipulated in Section 88E(5) of the Act.
- (g) For the purposes of this positive covenant "the Act" means the *Conveyancing Act 1919 (NSW)* (as amended from time to time).

.....
Authorised person BD NSW (MR) PROJECT

.....
Authorised Person
Hawkesbury Council

Plan: **DP1244445**

Plan of Subdivision of Lot 793 DP1233055
and Restriction over Lot 794 DP1233055
covered by Subdivision Certificate No. \8035

**Full name and address
of the owner of the land:**

BD NSW (MR) PROJECT O007 Pty. Ltd.
Level 7
100 Edward Street
BRISBANE 4000

(Sheet 4 of 9 Sheets)

Part 2 (Terms)

2. Terms of Restriction on the Use of Land numbered two in the abovementioned plan.

2.1 No building shall be erected or permitted to remain erected on each lot burdened without the prior written consent of the Developer to the plans and specifications for the building which consent shall not be withheld if:

2.1.1 The plans and specifications have attached to it a report from a registered surveyor, architect, building designer or licensed builder certifying that on completion in accordance with the plans and specifications, the proposed building will comply with the Hawkesbury Development Control Plan ("DCP"), and the Redbank Design and Landscape Guidelines; and

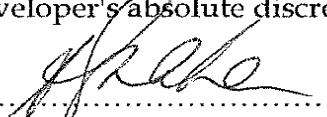
2.1.2 the Developer in its absolute discretion considers that the plans substantially comply with the DCP and the Redbank Design and Landscape Guidelines.


2.2 Alterations

No alterations or additions may be made to any lot or any change to any building erected on any lot altering its colour, the materials used in its construction or the façade which does not comply with the requirements of the DCP and the Design and Landscape Guidelines. Nothing in this restriction shall prevent any work in the nature of repair or refurbishing that is consistent with the original construction.

2.3 Display Homes

No building shall be erected on a burdened lot or permitted to remain on a burdened lot which is used or intended to be used as a Display Home, other than by the Developer, or with the approval of the Developer (which approval will be given or withheld in the Developer's absolute discretion.)

.....

Authorised person BD NSW (MR) PROJECT

.....

Authorised Person
Hawkesbury Council

Plan: **DP1244445**

Plan of Subdivision of Lot 793 DP1233055
and Restriction over Lot 794 DP1233055
covered by Subdivision Certificate No. 18035

Full name and address
of the owner of the land:

BD NSW (MR) PROJECT O007 Pty. Ltd.
Level 7
100 Edward Street
BRISBANE 4000

(Sheet 5 of 9 Sheets)

Part 2 (Terms)

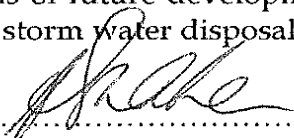
2.4 Definitions:


- 2.4.1 "BD NSW" means BD NSW (MR) Project O007 Pty Ltd (ACN 123 888 773).
- 2.4.2 "Developer" means BD NSW and its successors in title to the Estate to which BD NSW assigns the benefit of this restrictive covenant, provided the successor in title has notified the other proprietors in the Estate that it is the "Developer" for the purposes of this Restriction of Use.
- 2.4.3 "Display Home" means a structure, usually a house, which is used to market or sell houses of the same or a similar type and which is intended to show what living space and features of houses are available to be built in the Estate or elsewhere.
- 2.4.4 "Estate" means all of the land comprised in the estate known as "Redbank" being the land more particularly described in Certificate of Title 74/1187236, as it may be subdivided from time to time.
- 2.4.5 "Redbank Design and Landscape Guidelines" shall mean the Redbank Design and Landscape Guidelines issued under the name of 'North Richmond Joint-Venture - Redbank Development'.

2.5 This Restriction on Use was required as a condition of Hawkesbury Council development consent Development Application number DA0284/17.

3. Terms of Positive Covenant numbered three in the abovementioned plan.

Any dwelling constructed on the lot(s) hereby burdened must have a minimum of 50% of the roof area drained to a rainwater tank(s). The rainwater tanks are to have a minimum capacity of 3000 litres and be plumbed for at least one domestic internal use (toilet flushing and/or laundry use). Any rainwater tank overflows, roof and hardstand areas of future development on the lot(s) burdened must be connected to a suitable on site storm water disposal/infiltration system.

.....

Authorised person BD NSW (MR) PROJECT

.....

Authorised Person
Hawkesbury Council

Plan: **DP1244445**

Plan of Subdivision of Lot 793 DP1233055
and Restriction over Lot 794 DP1233055
covered by Subdivision Certificate No. 18035

**Full name and address
of the owner of the land:**

BD NSW (MR) PROJECT O007 Pty. Ltd.
Level 7
100 Edward Street
BRISBANE 4000

(Sheet 6 of 9 Sheets)

Part 2 (Terms)

4. Terms of Positive Covenant numbered four in the abovementioned plan.

The owner of the lot burdened must manage the entire lot burdened as Inner Protection Areas (IPA) as outlined within Section 4.1.3 and Appendix 5 of "Planning for Bush Fire Protection 2006" and the NSW Rural Fire Service's document "Standards for Asset Protection Zones", as it may be varied, added to or replaced from time to time.

5. Terms of Restriction on the Use of Land numbered five in the abovementioned plan.

The owner of the lot burdened may not subdivide the lot burdened despite a smaller lot size being permitted by the site specific provisions of the Development Control Plan.

6. Terms of Restriction on the Use of Land numbered six in the abovementioned plan.

The owner of the lot(s) burdened must not remove or permit to be removed the fence existing on the boundary designated 'x'-y'-z' at the time of registration of the abovementioned plan, where that lot shares a common boundary with a residual lot. The owner must maintain this fence to the same standard that existed at the time of registration of the abovementioned plan described as a plain, natural timber post and rail/wire fence.


7. Restriction on the use of land 2 wide (R3) numbered seven in the abovementioned plan

The owner of the Lot burdened must not alter the existing surface levels of the land within the easement site (R3) in a manner that would adversely affect the adjoining retaining wall.

Name of Authority empowered to release, vary or modify Easements numbered one, three, four and six in the abovementioned plan

Hawkesbury Council.


.....
Authorised person BD NSW (MR) PROJECT


.....
Authorised Person
Hawkesbury Council

Plan: **DP1244445**

Plan of Subdivision of Lot 793 DP1233055
and Restriction over Lot 794 DP1233055
covered by Subdivision Certificate No. 18035

**Full name and address
of the owner of the land:**

BD NSW (MR) PROJECT O007 Pty. Ltd.
Level 7
100 Edward Street
BRISBANE 4000

(Sheet 7 of 9 Sheets)

Name of person whose consent is required to release, vary or modify Restriction numbered two in the abovementioned plan

The Developer until the later of:

- (a) the date being [five years] from the date of registration of the plan to which this instrument relates; and
- (b) the date on which the Developer ceases to own a lot within the Estate to which this instrument relates, and thereafter Hawkesbury Council.

Signed on behalf of BD NSW (MR) PROJECT
O007 Pty. Ltd. ACN 123 888 773
By its duly authorised Attorney
being duly authorised in this behalf (who by
their execution warrant that their appointment
has not been revoked) in the presence of:-

Jm'cann
.....
Signature of witness

Julie M'cann
.....
Name of witness

Level 25, 10'Connell Street,
Address of witness *Sydney NSW 2000*

[Signature]
.....
Authorised person BD NSW (MR) PROJECT

[Signature]
.....
Signature of Attorney

Melinda Graham
.....
Name of Attorney

Power of Attorney
dated:
Book 4676 No. 327

[Signature]
.....
Authorised Person
Hawkesbury Council

Plan: **DP1244445**

Plan of Subdivision of Lot 793 DP1233055
and Restriction over Lot 794 DP1233055
covered by Subdivision Certificate No. 18035

**Full name and address
of the owner of the land:**

BD NSW (MR) PROJECT O007 Pty. Ltd.
Level 7
100 Edward Street
BRISBANE 4000


(Sheet 8 of 9 Sheets)

National Australia Bank Limited ACN 004 044 937


Executed by its Level 3 Attorney **NED HMEIDAN**
Senior Associate
NAB Corporate Property NSW

Under Power of Attorney No 39 Book 4512

this 12th Day of December



(By executing this instrument the Attorney states that the Attorney has received no notice of the revocation of the Power of Attorney)



(Signature of Witness)

TONY HUANG
Analyst - Property


(Name of Witness)

1/1 22, 255 George St

(Address of Witness)



Authorised person BD NSW (MR) PROJECT



Authorised Person
Hawkesbury Council

Plan: **DP1244445**

Plan of Subdivision of Lot 793 DP1233055
and Restriction over Lot 794 DP1233055
covered by Subdivision Certificate No. 18035

Full name and address
of the owner of the land:

BD NSW (MR) PROJECT O007 Pty. Ltd.
Level 7
100 Edward Street
BRISBANE 4000

(Sheet 9 of 9 Sheets)

Hawkesbury Council by its authorised delegate
pursuant to s.377 Local Govt. Act, 1993

[Handwritten Signature]
.....

Signature of delegate

ALAN HASTIE
.....

Name of delegate

I certify that I am an eligible witness and that the delegate signed in my presence.

[Handwritten Signature]
.....

Signature of Witness

Nicole Miller
.....

Name of Witness

366 George St Windsor
.....

Address of Witness

REGISTERED  25.01.2019

[Handwritten Signature]
.....
Authorised person BD NSW (MR) PROJECT

.....
Authorised Person
Hawkesbury Council